

Mission briefing chart



Mission 4

GENERAL INFORMATION

CALLSIGN	Enfield 2	MISSION NUMBER	03NEK_MFA18
-----------------	-----------	-----------------------	-------------

WEATHER

View weather chart

A/B	TWR	ELEV,m	RWY	TIME
-----	-----	--------	-----	------

LA	250.000	200	16		20:30	
----	---------	-----	----	--	-------	--

TT	257.950	1687	32		21:15	
----	---------	------	----	--	-------	--

CA	360.600	953	08		-	
----	---------	-----	----	--	---	--

PILOT	LOADOUT	Task	FULE
-------	---------	------	------

Enfield 2.1	View loading chart	FF	100%
-------------	--------------------	----	------

Enfield 2.2	- " -	FF	100%
-------------	-------	----	------

Enfield 2.3	- " -	FF	100%
-------------	-------	----	------

Enfield 2.4	- " -	FF	100%
-------------	-------	----	------

N/A	A/C	VHF	UHF	D-Link	TASK
-----	-----	-----	-----	--------	------

1	F/A-18C	-	251	-	FF
---	---------	---	-----	---	----

	C-130	-	251	-	FF
--	-------	---	-----	---	----

WP	COORDINATE	NAME	ACTION	TIME	DIR	ELEV ft
----	------------	------	--------	------	-----	---------

g Airport (LA)	RWY	Start	20:30	16	-
----------------	-----	-------	-------	----	---

	TackOff	TP	20:31	352	5530
--	---------	----	-------	-----	------

	WP3	TP	20:50	330	20000
--	-----	----	-------	-----	-------

	WP4	TP	21:05	320	20000
--	-----	----	-------	-----	-------

Emergency landing	Approach	TP	-	-	6560
-------------------	----------	----	---	---	------

AFB(CA)	RWY	Land	-	80	3130
---------	-----	------	---	----	------

	Approach	TP	21:10	310	6560
--	----------	----	-------	-----	------

Test Range (TT)	RWA	Landing	21:15	320	5530
-----------------	-----	---------	-------	-----	------

OUT	JOKER	BINGO	TOTAL	PLAYTIME

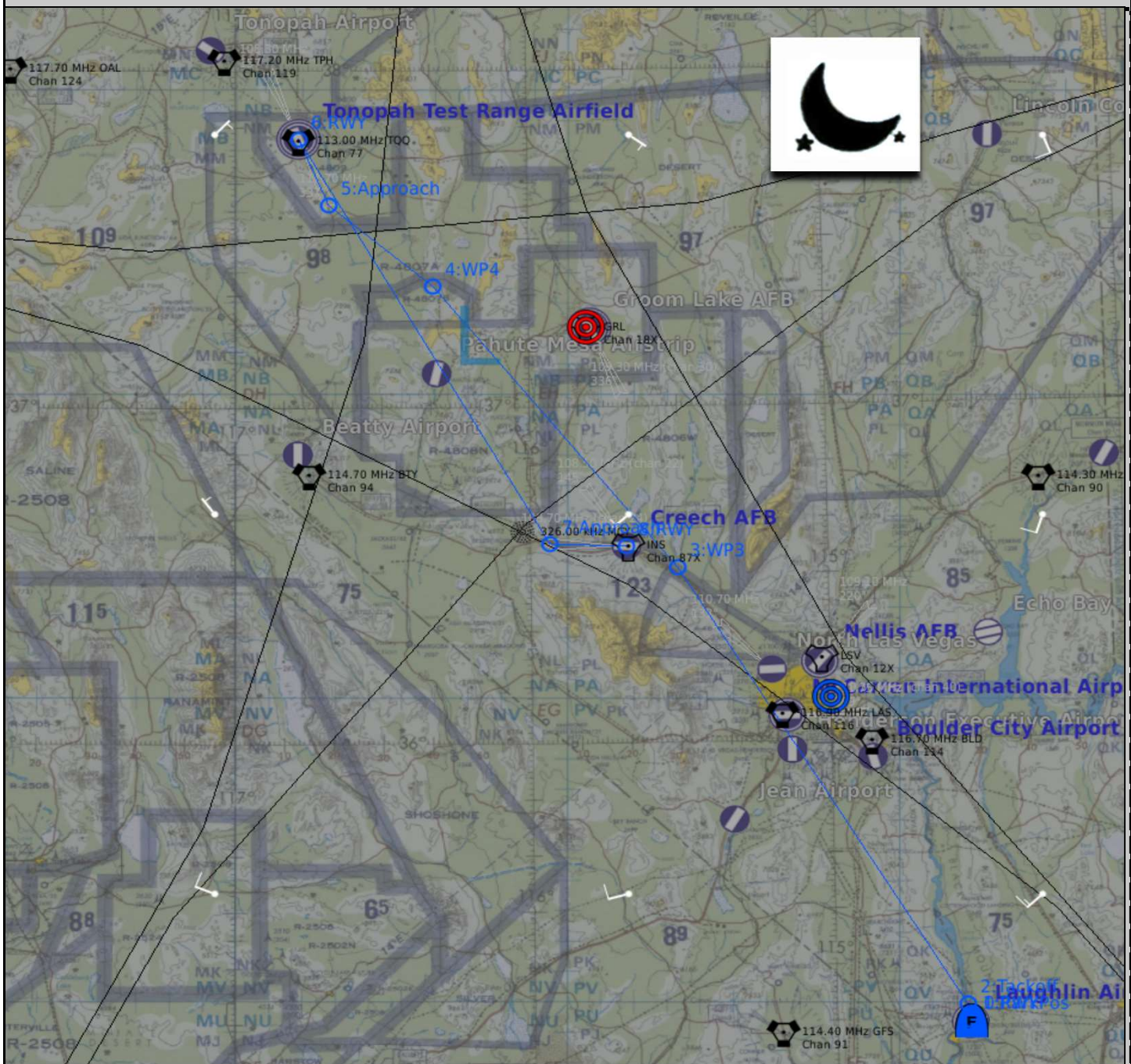
OUT	JOKER	BINGO	TOTAL PLAYTIME
-----	-------	-------	----------------

FENCE	-	FUEL	3500	3000	13050	01:00
-------	---	------	------	------	-------	-------

CODE INFO https://de.wikipedia.org/wiki/Brevity_Code

& <https://de.wikipedia.org/wiki/Abk%C3%BCrzungen/Luftfahrt>

MISSION NUMBER			03NEK_MFA18				
DATUM	12.4.2017	Temp. °C	20	FOG	No	Sand in the air	
WEATERTYP		Clear, Wind					



0	0 kn, 0 km/h
1	5 kn, 9 km/h
2	10 kn, 19 km/h
3	15 kn, 28 km/h
4	20 kn, 37 km/h
5	25 kn, 46 km/h
6	30 kn, 56 km/h
7	35 kn, 65 km/h
8	40 kn, 74 km/h
9	45 kn, 83 km/h
10	50 kn, 93 km/h
11	55 kn, 102 km/h
12	60 kn, 111 km/h
13	65 kn, 120 km/h
14	100 kn, 185 km/h
15	105 kn, 194 km/h

WP INFORMATION

MISSION NUMBER

03NEK_MFA18

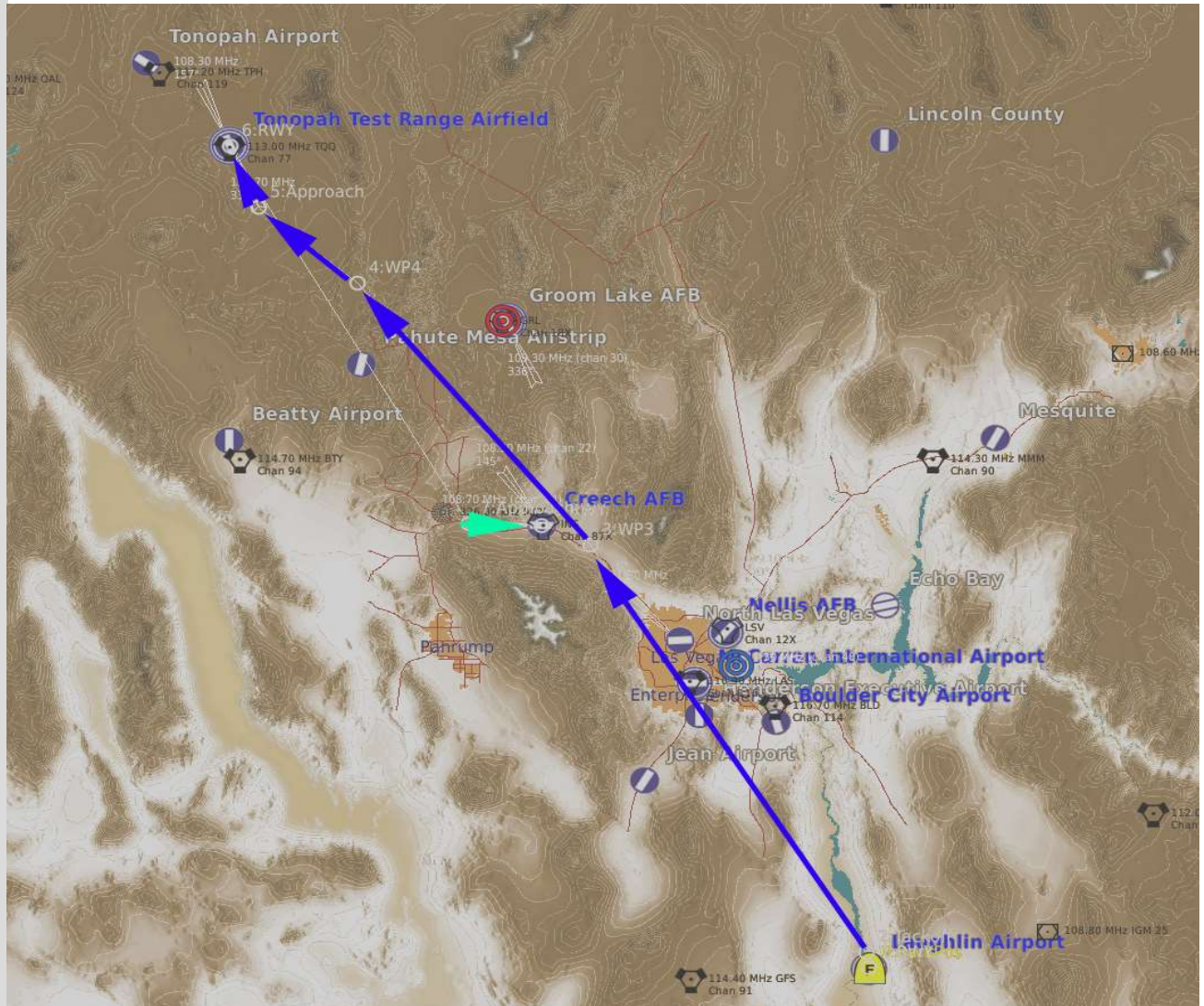
Picture

FF = Ferrying flight!

Tack-Off Laughlin

Landing Tonopah Test Range

Emergency landing WP5 - WP6 Creech



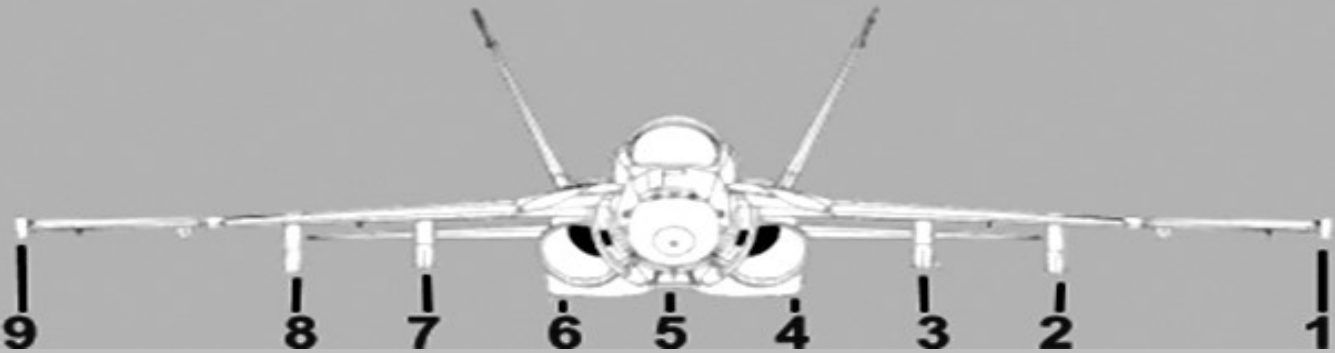
RADIO | TACAN | ILS | INFORMATION


[illegible]

F/A-18C

LOAD INFORMATION

MISSION NUMBER	03NEK_MFA18	
NUMBER	550	
PARK POSITION	A02	
FUEL	6%	Refueling
LOAD	YES	



1	AN/ASQ-T50	
2	-	
3	-	
4	AN/AAQ-28	
5	330	
6	AIM-7F	
7	-	
8	-	
9	CAP-9M	

AIRPORT INFORMATION

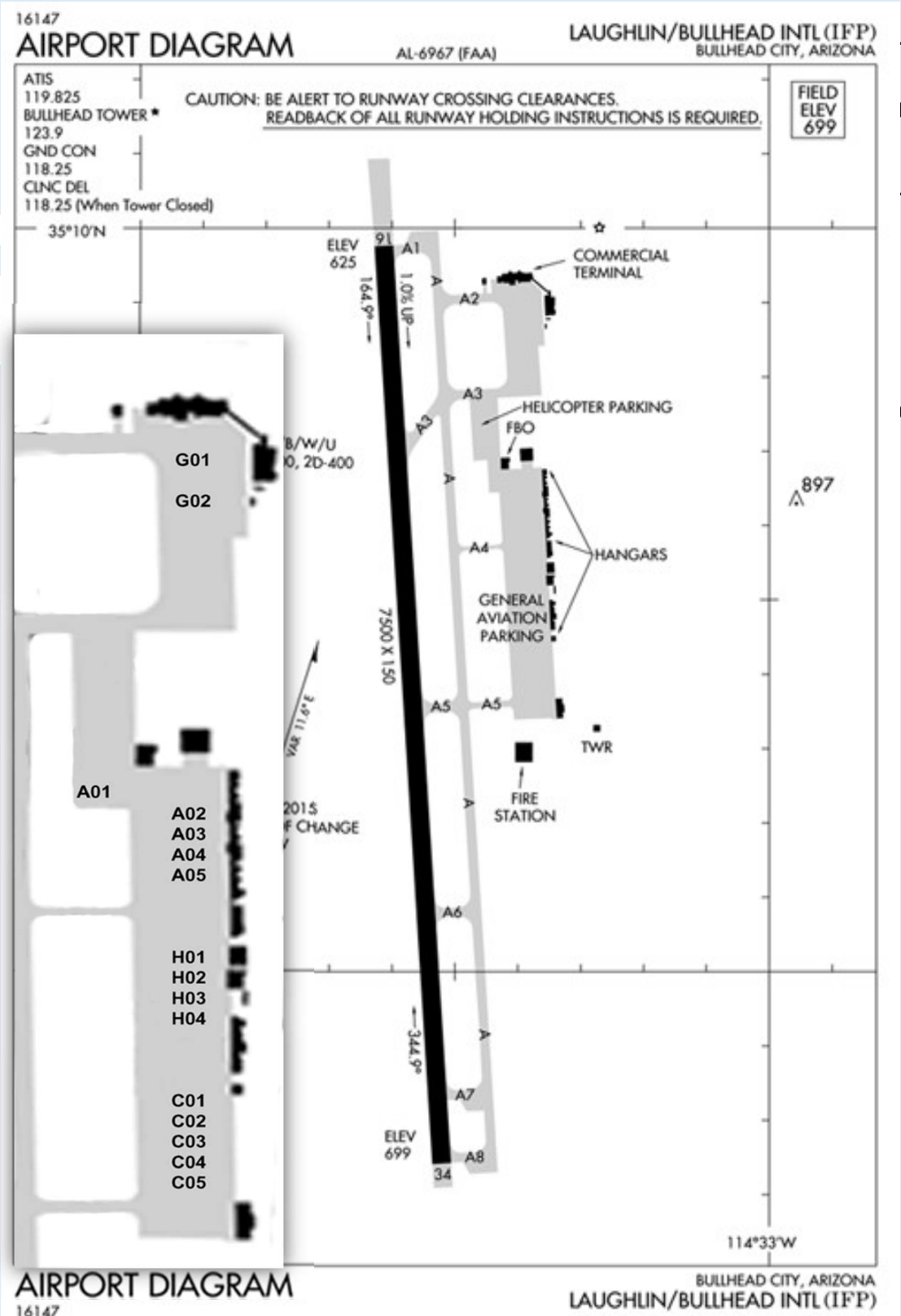
NAME	LAUGHLIN(LA)			MAP	NEVADA		
TOWER	250	123.900	38.400				
TACAN	-	ADF	-				
		RWY		RWY		RWY	RWY

ILS

Park
Position
A02

TAXI TO
16
VIA
A3
A
A1

CROSSING



TAKE-OFF
16
Landing
-

TAXI FROM
VIA

CROSSING

AIRPORT INFORMATION

NAME	Tonopah Test Range(TT)			MAP	NEVADA		
TOWER	257.950	124.750	38.500				
TACAN	X77	ADF	-				
		RWY		RWY		RWY	RWY
ILS	111.70	32	108.30	14			

Park
Position

D20

TAXI TO

D20

VIA

D

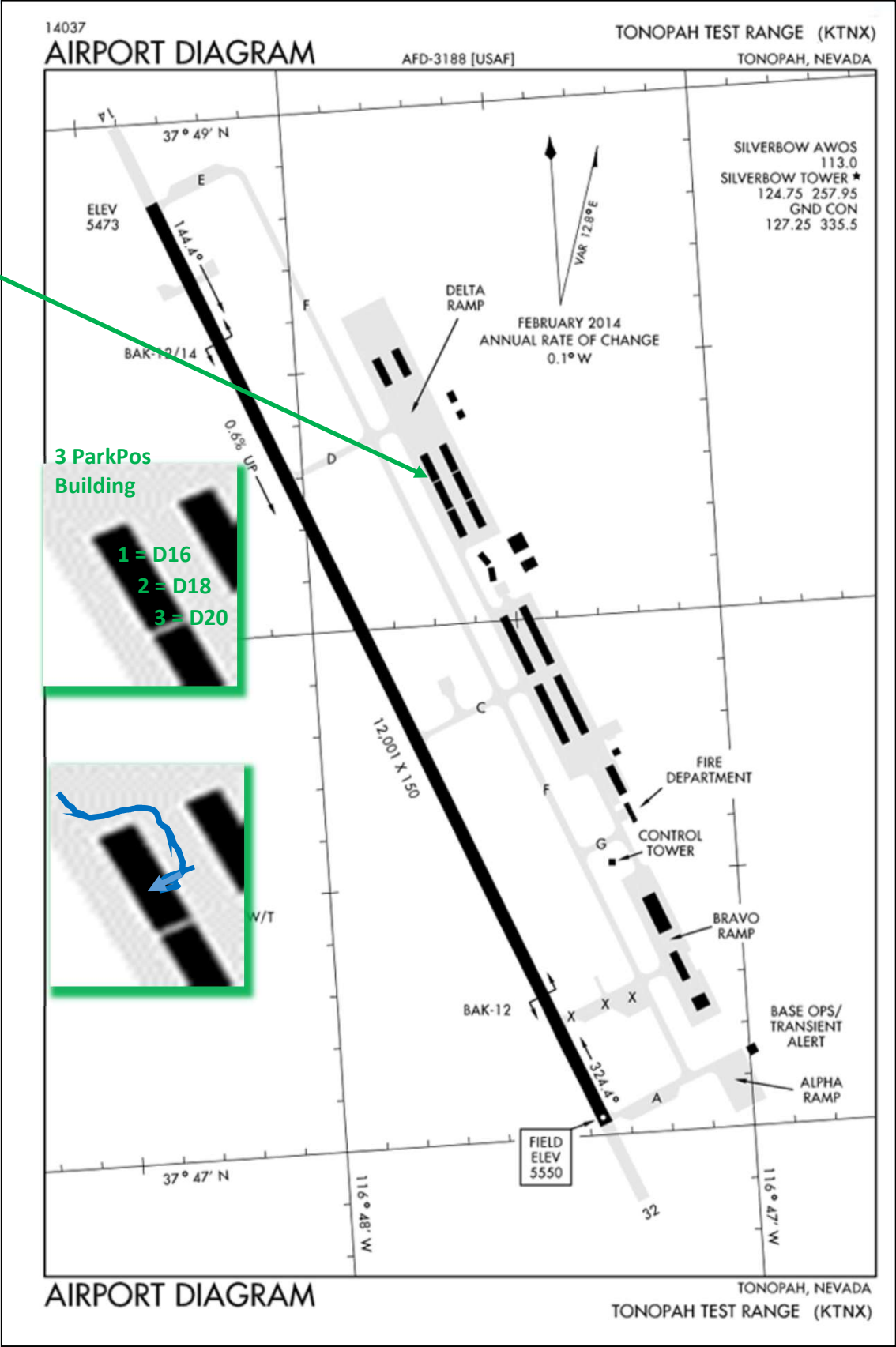
OR

C

F

D

CROSSING



TAKE-OFF

Landing

TAXI FROM

VIA

CROSSING

AIRPORT INFORMATION

NAME	Creech AFB (CA)			MAP	NEVADA		
TOWER	360.600	118.300	38.550				
TACAN	X87	ADF	-				
		RWY		RWY	RWY	RWY	RWY
ILS	108.70	08					

Park
Position

Rep.Pos.

TAXI TO
Rep.Pos.
VIA
E
B

CROSSING



TAKE-OFF

08
Landing
08

TAXI FROM
Rep.Pos
VIA
F
B

CROSSING